


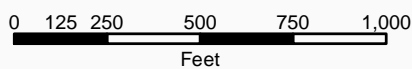


The WUN MAP Project

"Enhancing Citizen Participation with Mobile GIS Technology"

-  WUN Boundary
-  Residential Uses
-  Other Uses



Data Source: Lane Council of Governments
Community Service Center, U of O